


Figure 5
FREIGHT MAP



FAMPO & CUMBERLAND COUNTY

CTP Analysis and Information

Freight Features

- Priority Highway Freight Network
- Active Rail
- High Crash Intersection
- Study Road









NCDOT Truck Network

- Restricted
— Reasonable Access
— Unrestricted

Intermodal Truck Terminals

- Air
- Rail
- Truck
- Port & Rail
- All Other Types

Other Features

- | | | | |
|---|----------------------------|---|--------------------------|
|  | Airport |  | Seaport |
|  | Existing Freight Generator |  | Future Freight Generator |
|  | Military Facility |  | Military Installation |
|  | FAMPO | | |
|  | Mid-Carolina RPO | | |



Full report at:
Tinyurl.com/FAMPOCTP



Sheet 1 of 1

Base map date: November 07, 2019

Legal Disclaimer

This product contains mapping data for informational and planning purposes only, and is subject to change. Users should review or consult the primary data sources to ascertain the usability of the information.

Plan Date: April 21, 2021